

CALIFORNIA-AMERICAN WATER COMPANY
1033 B Avenue, Suite 200
CORONADO, CA 92118

Revised C.P.U.C. SHEET NO. 7053-W

CANCELLING Revised C.P.U.C. SHEET NO. 6579-W

(See Attached -- Monterey County District Tariff Area-- Index)

(Continued)

(TO BE INSERTED BY UTILITY)
ADVICE LETTER NO. 992

ISSUED BY
D. P. STEPHENSON
NAME

(TO BE INSERTED BY C.P.U.C.)
DATE FILED MAR 27 2013
EFFECTIVE APR 1 2013
RESOLUTION

DECISION NO. D.13-01-033

DIRECTOR -- Rates & Regulatory
TITLE

CALIFORNIA-AMERICAN WATER COMPANY
1033 B Avenue, Suite 200
CORONADO, CA 92118

Revised C.P.U.C. SHEET NO. 6580-W

CANCELLING Revised C.P.U.C. SHEET NO. 2752-W

(See Attached – Monterey County District Tariff Area—PG 1)

(Continued)

(TO BE INSERTED BY UTILITY)
ADVICE LETTER NO. 948

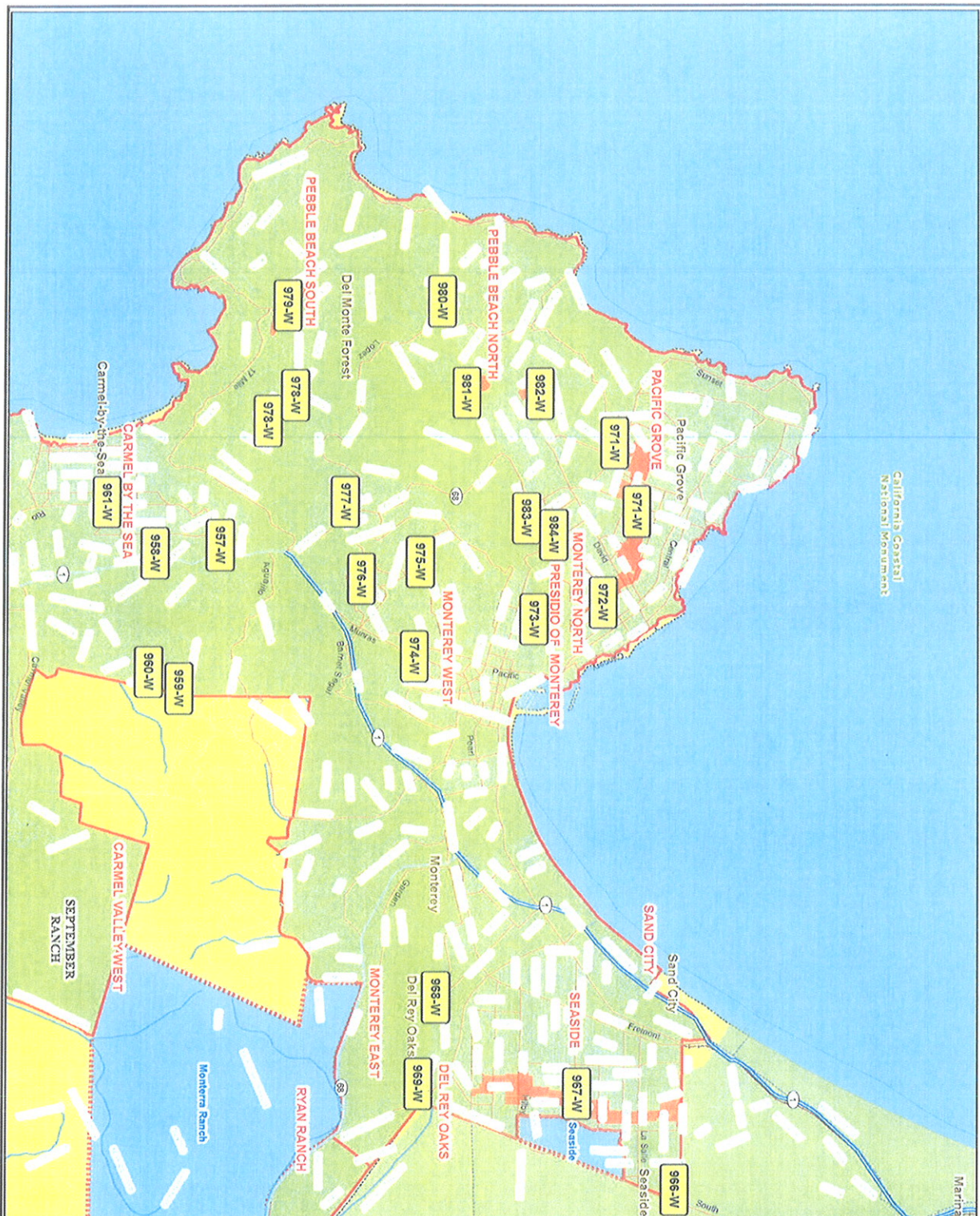
ISSUED BY
D. P. STEPHENSON

(TO BE INSERTED BY C.P.U.C.)
DATE FILED JUN 14 2012
EFFECTIVE JUN 12 2012

DECISION NO. D. 12-06-016

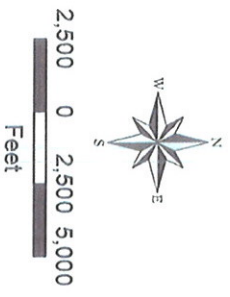
DIRECTOR – Rates & Regulatory

RESOLUTION



Legend

- Service Area Boundary
- Low-Pressure Zones
- Provision of service by contract outside tariffed service area.



CALIFORNIA AMERICAN WATER
SERVICE AREA MAP
MONTEREY COUNTY
DISTRICT
PAGE 1

CALIFORNIA-AMERICAN WATER COMPANY
1033 B Avenue, Suite 200
CORONADO, CA 92118

Revised C.P.U.C. SHEET NO. 6581-W

CANCELLING Revised C.P.U.C. SHEET NO. 2742-W

(See Attached – Monterey County District Tariff Area---PG 2)

(Continued)

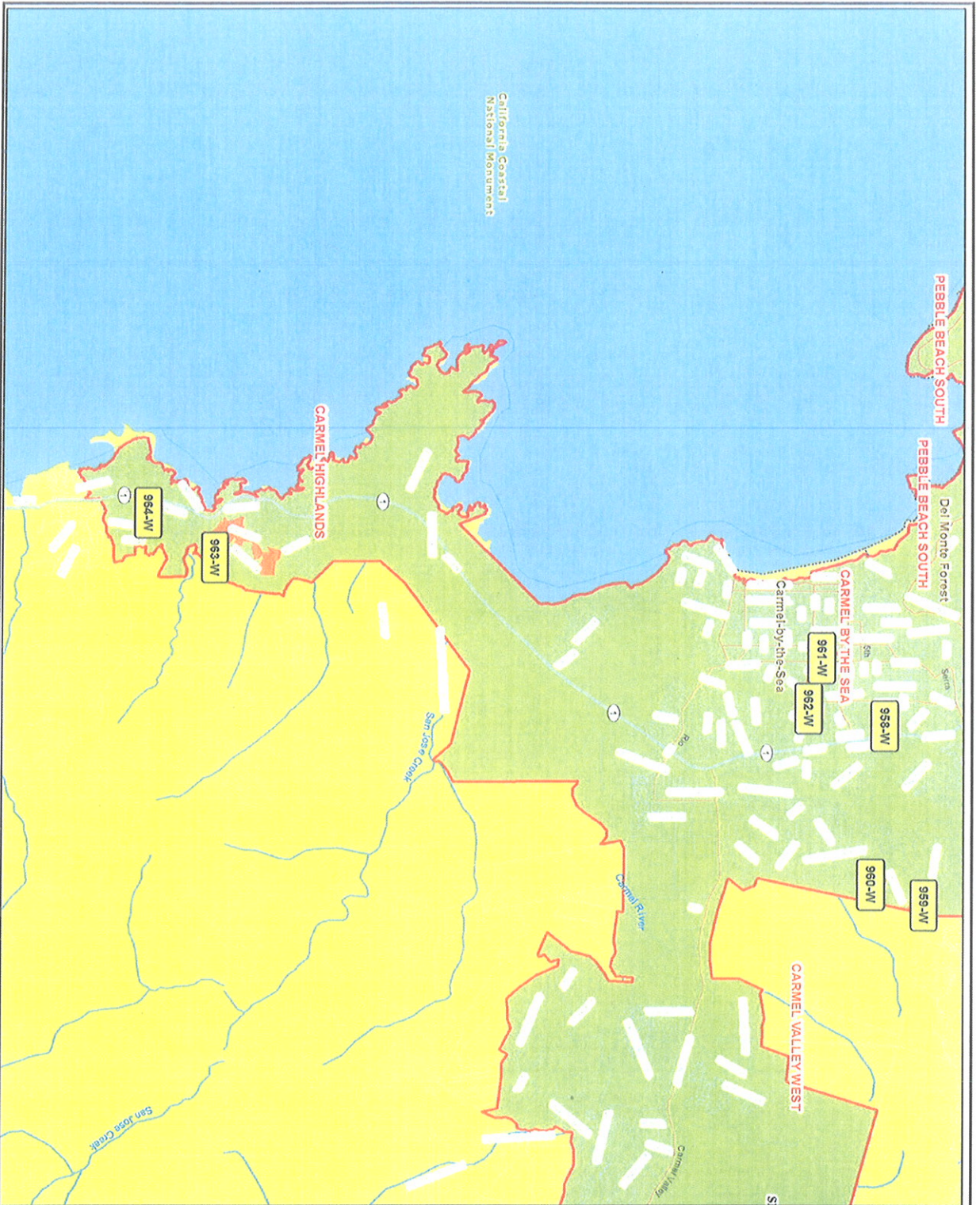
(TO BE INSERTED BY UTILITY)
ADVICE LETTER NO. 948

ISSUED BY
D. P. STEPHENSON
NAME

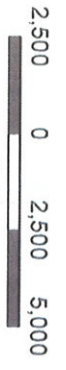
(TO BE INSERTED BY C.P.U.C.)
DATE FILED JUN 14 2012
EFFECTIVE JUN 14 2012
RESOLUTION

DECISION NO. D. 12-06-016

DIRECTOR -- Rates & Regulatory
TITLE



- Legend**
- Service Area Boundary
 - Low-Pressure Zones
 - Provision of service by contract outside tariffed service area.




CALIFORNIA
AMERICAN WATER
SERVICE AREA MAP
MONTEREY COUNTY
DISTRICT
PAGE 2

CALIFORNIA-AMERICAN WATER COMPANY
1033 B Avenue, Suite 200
CORONADO, CA 92118

Revised C.P.U.C. SHEET NO. 6582-W

CANCELLING Original C.P.U.C. SHEET NO. 2744-W

(See Attached -- Monterey County District Tariff Area--PG 3)

(Continued)

(TO BE INSERTED BY UTILITY)
ADVICE LETTER NO. 948

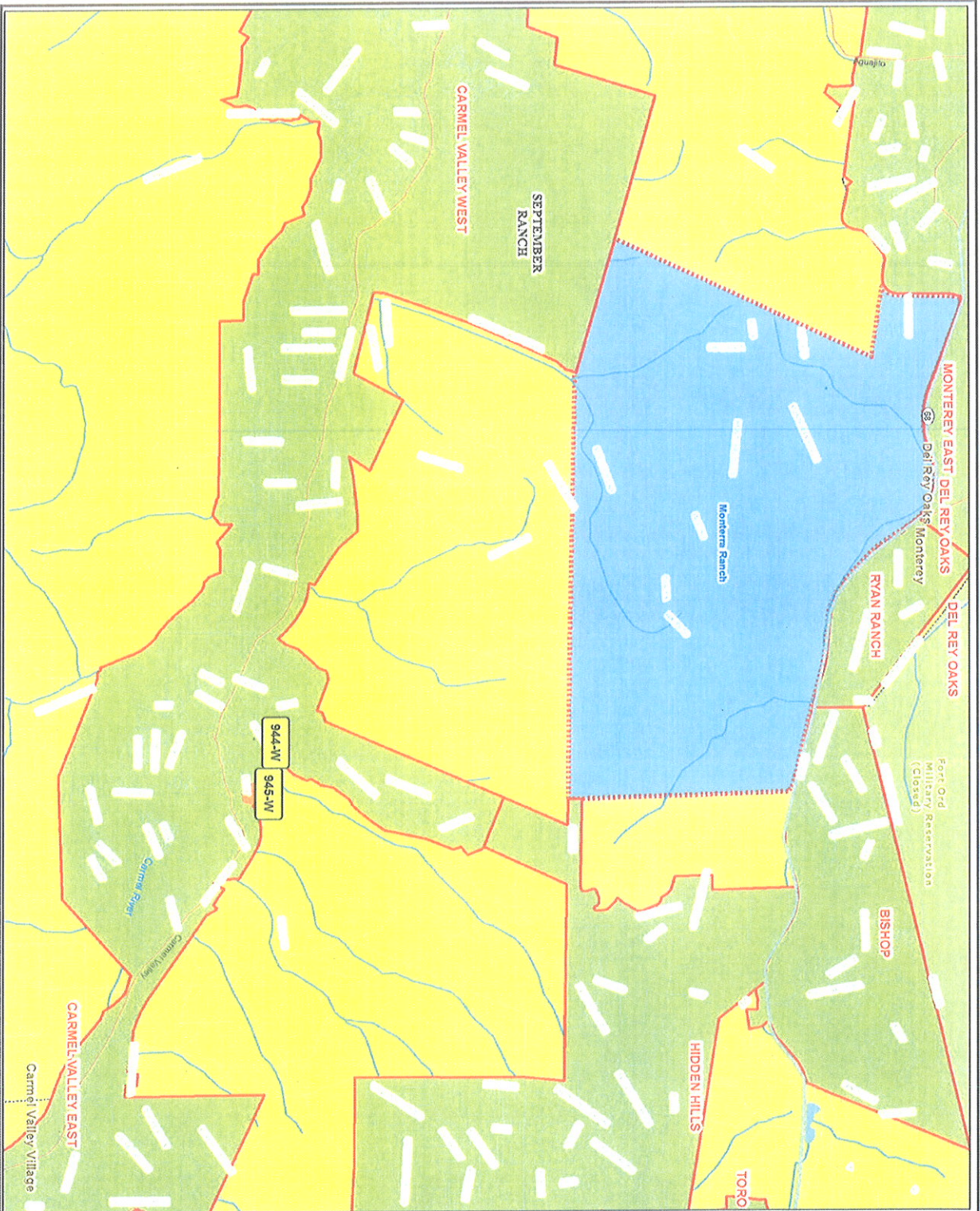
ISSUED BY
D. P. STEPHENSON
NAME

(TO BE INSERTED BY C.P.U.C.)
DATE FILED JUN 14 2012
EFFECTIVE JUN 12 2012

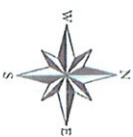
DECISION NO. D. 12-06-016

DIRECTOR - Rates & Regulatory
TITLE

RESOLUTION _____



- Legend**
- Service Area Boundary
 - Low Pressure Zones
 - Provision of service by contract outside tariffed service area.



CALIFORNIA
AMERICAN WATER
SERVICE AREA MAP
MONTEREY COUNTY
DISTRICT
PAGE 3

CALIFORNIA-AMERICAN WATER COMPANY
1033 B Avenue, Suite 200
CORONADO, CA 92118

Revised C.P.U.C. SHEET NO. 6583-W

CANCELLING Revised C.P.U.C. SHEET NO. 4315-W

(See Attached -- Monterey County District Tariff Area--PG 4)

(Continued)

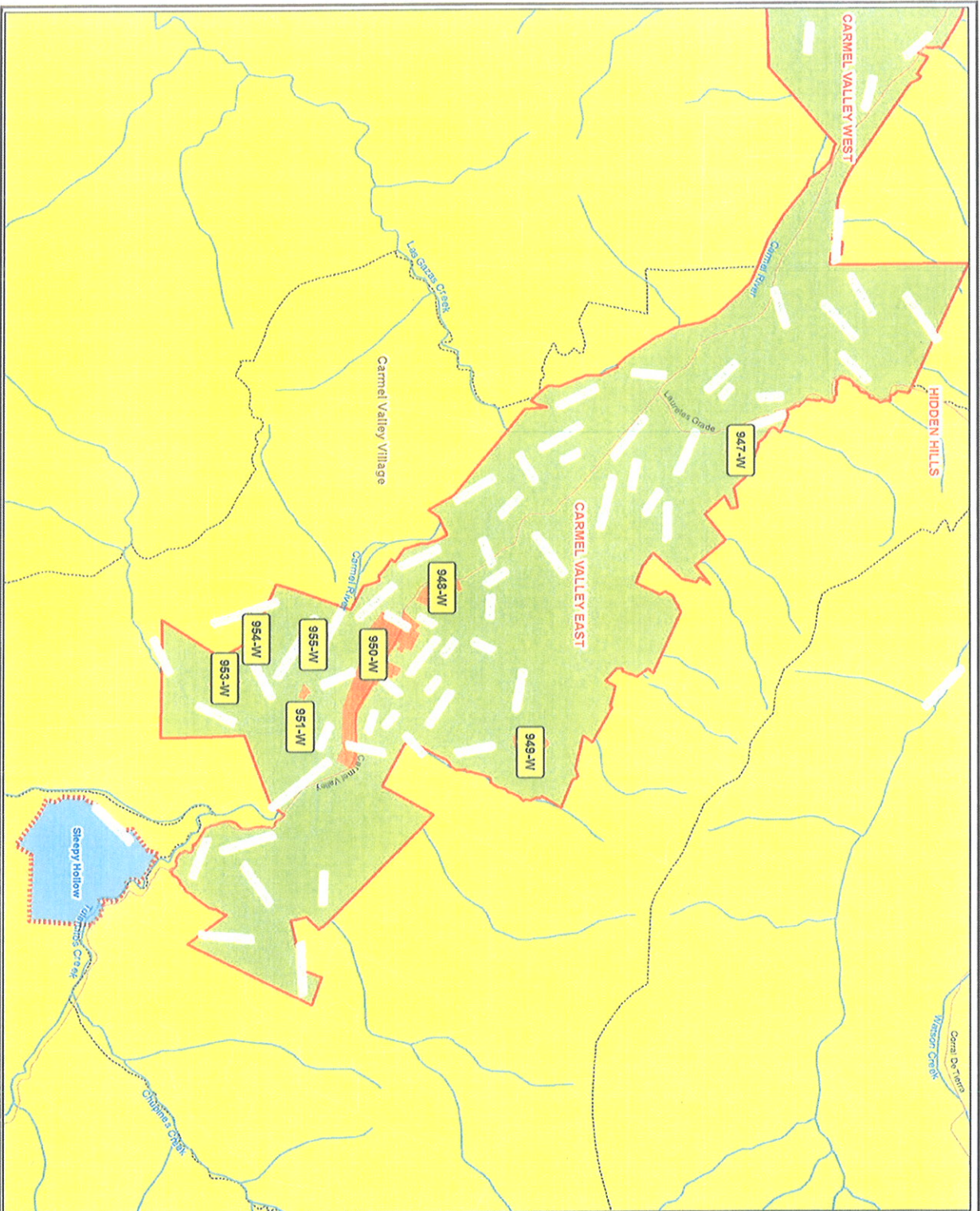
(TO BE INSERTED BY UTILITY)
ADVICE LETTER NO. 948

ISSUED BY
D. P. STEPHENSON
NAME

(TO BE INSERTED BY C.P.U.C.)
DATE FILED JUN 14 2012
EFFECTIVE JUN 12 2012
RESOLUTION _____

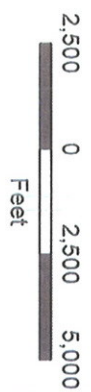
DECISION NO. D. 12-06-016

DIRECTOR - Rates & Regulatory
TITLE



Legend

- Service Area Boundary
- Low Pressure Zones
- Provision of service by contract outside tariffed service area.




CALIFORNIA
AMERICAN WATER
SERVICE AREA MAP
MONTEREY COUNTY
DISTRICT
PAGE 4

CALIFORNIA-AMERICAN WATER COMPANY
1033 B Avenue, Suite 200
CORONADO, CA 92118

Revised C.P.U.C. SHEET NO. 6584-W

CANCELLING Revised C.P.U.C. SHEET NO. 6427-W

(See Attached – Monterey County District Tariff Area—PG 5)

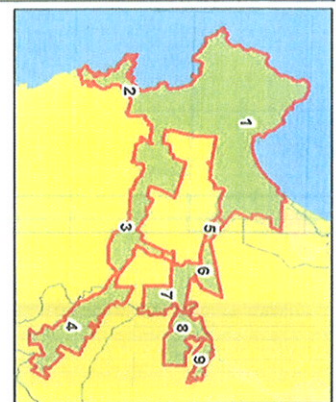
(Continued)

(TO BE INSERTED BY UTILITY)
ADVICE LETTER NO. 948

ISSUED BY
D. P. STEPHENSON
NAME

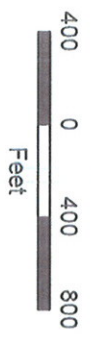
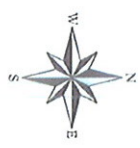
(TO BE INSERTED BY C.P.U.C.)
DATE FILED JUN 14 2012
EFFECTIVE JUN 12 2012
RESOLUTION

DECISION NO. D. 12-06-016 DIRECTOR -- Rates & Regulatory
TITLE



Legend

- Service Area Boundary
- Law/Pressure Zones
- Provision of service by contract outside tariffed service area.




CALIFORNIA AMERICAN WATER
SERVICE AREA MAP
MONTEREY COUNTY DISTRICT
RYAN RANCH

CALIFORNIA-AMERICAN WATER COMPANY
1033 B Avenue, Suite 200
CORONADO, CA 92118

Original C.P.U.C. SHEET NO. 6585-W

CANCELLING C.P.U.C. SHEET NO. NEW

(See Attached – Monterey County District Tariff Area—PG 6)

(Continued)

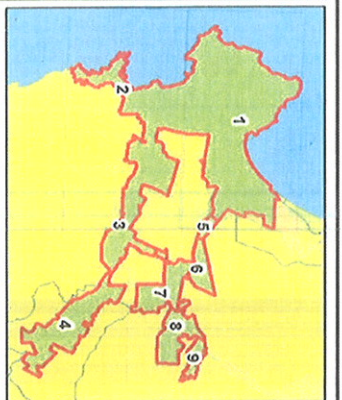
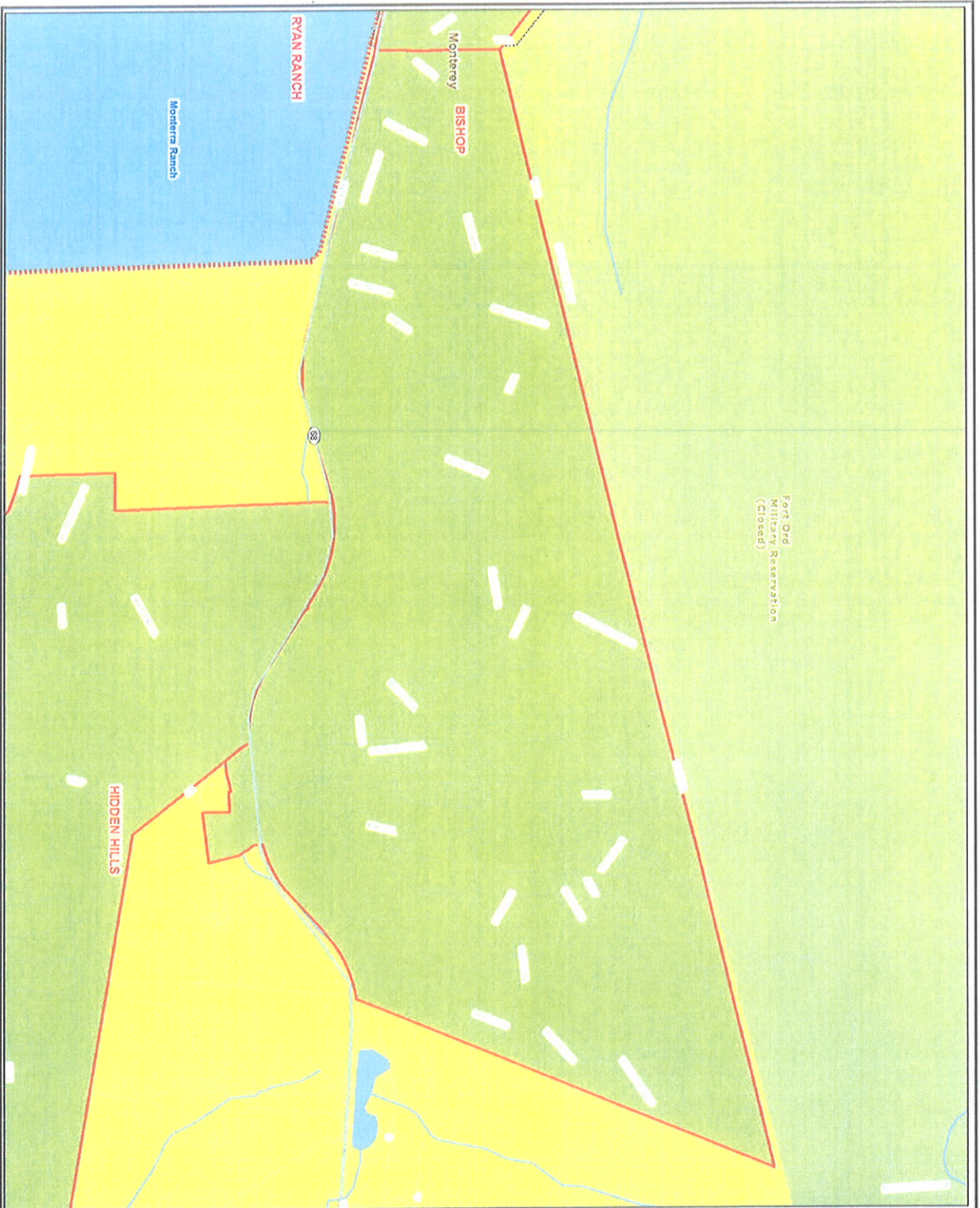
(TO BE INSERTED BY UTILITY)
ADVICE LETTER NO. 948

ISSUED BY
D. P. STEPHENSON
NAME

(TO BE INSERTED BY C.P.U.C.)
DATE FILED JUN 14 2012
EFFECTIVE JUN 12 2012
RESOLUTION

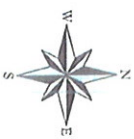
DECISION NO. D. 12-06-016

DIRECTOR – Rates & Regulatory
TITLE



Legend

- Service Area Boundary
- Low Pressure Zones
- Provision of service by contract outside tariffed service area.



600 0 600 1,200
Feet



**CALIFORNIA
AMERICAN WATER**
**SERVICE AREA MAP
MONTEREY COUNTY
DISTRICT
BISHOP**

CALIFORNIA-AMERICAN WATER COMPANY
1033 B Avenue, Suite 200
CORONADO, CA 92118

Revised C.P.U.C. SHEET NO. 6586-W

CANCELLING Revised C.P.U.C. SHEET NO. 2745-W

(See Attached -- Monterey County District Tariff Area--PG 7)

(Continued)

(TO BE INSERTED BY UTILITY)
ADVICE LETTER NO. 948

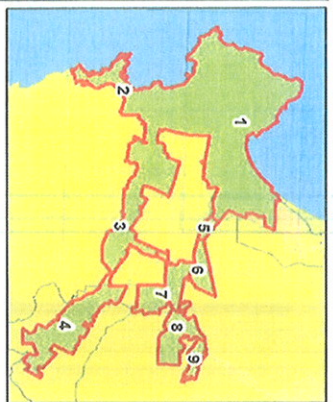
ISSUED BY
D. P. STEPHENSON
NAME

(TO BE INSERTED BY C.P.U.C.)
DATE FILED JUN 14 2012
EFFECTIVE JUN 17 2012

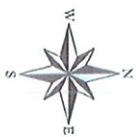
DECISION NO. D. 12-06-016

DIRECTOR -- Rates & Regulatory
TITLE

RESOLUTION



- Legend**
- Service Area Boundary
 - Low-Pressure Zones
 - Provision of service by contract outside tariffed service area.



CALIFORNIA
AMERICAN WATER
SERVICE AREA MAP
MONTEREY COUNTY
DISTRICT
HIDDEN HILLS

CALIFORNIA-AMERICAN WATER COMPANY
1033 B Avenue, Suite 200
CORONADO, CA 92118

Original C.P.U.C. SHEET NO. 6587-W

CANCELLING C.P.U.C. SHEET NO. NEW

(See Attached -- Monterey County District Tariff Area--PG 8)

(Continued)

(TO BE INSERTED BY UTILITY)
ADVICE LETTER NO. 948

ISSUED BY
D. P. STEPHENSON
NAME

(TO BE INSERTED BY C.P.U.C.)
DATE FILED JUN 14 2012
EFFECTIVE JUN 12 2012

DECISION NO. D. 12-06-016

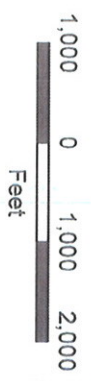
DIRECTOR -- Rates & Regulatory
TITLE

RESOLUTION



Legend

- Service Area Boundary
- Low Pressure Zones
- Provision of service by contract outside tariffed service area.



CALIFORNIA
AMERICAN WATER
SERVICE AREA MAP
MONTEREY COUNTY
DISTRICT
TORO

CALIFORNIA-AMERICAN WATER COMPANY
1033 B Avenue, Suite 200
CORONADO, CA 92118

Original C.P.U.C. SHEET NO. 6588-W

CANCELLING C.P.U.C. SHEET NO. NEW

(See Attached - Monterey County District Tariff Area--PG 9)

(Continued)

(TO BE INSERTED BY UTILITY)
ADVICE LETTER NO. 948




ISSUED BY
D. P. STEPHENSON
NAME

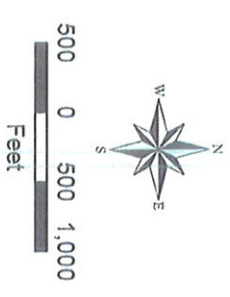
(TO BE INSERTED BY C.P.U.C.)
DATE FILED JUN 14 2012
EFFECTIVE JUN 12 2012
RESOLUTION

DECISION NO. D. 12-06-016

DIRECTOR - Rates & Regulatory
TITLE



- Legend**
-  Service Area Boundary
 -  Low Presuranzones
 -  Provision of service by contract outside unified service area.



**CALIFORNIA
AMERICAN WATER**
SERVICE AREA MAP
MONTEREY COUNTY
DISTRICT
AMBLER

CALIFORNIA-AMERICAN WATER COMPANY
1033 B Avenue, Suite 200
CORONADO, CA 92118

Revised C.P.U.C. SHEET NO. 6589-W

CANCELLING Original C.P.U.C. SHEET NO. 4042-W

(See Attached - Monterey County District Tariff Area--PG 10)

(Continued)

(TO BE INSERTED BY UTILITY)
ADVICE LETTER NO. 948

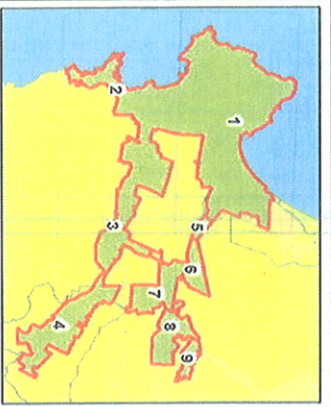
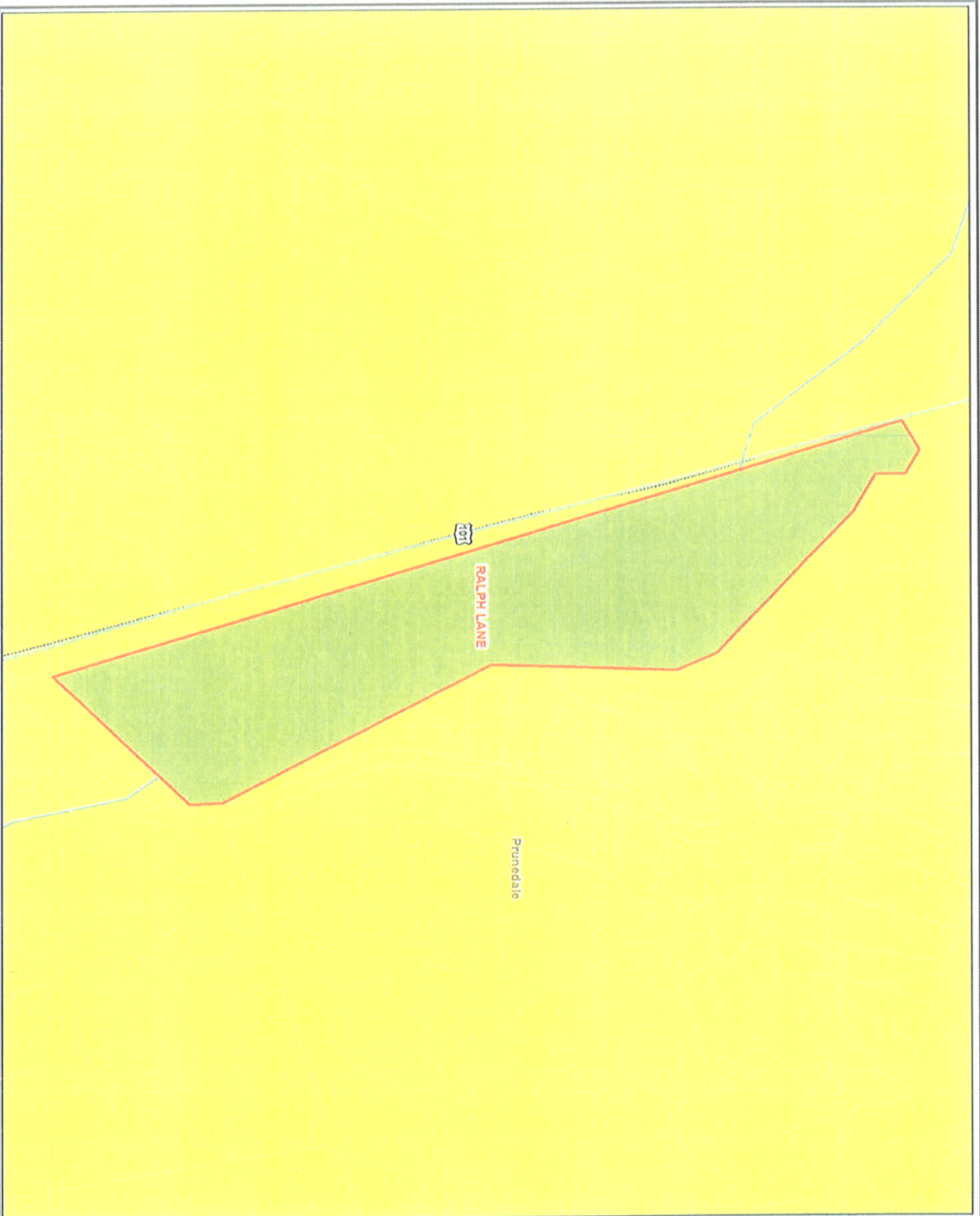
ISSUED BY
D. P. STEPHENSON
NAME




(TO BE INSERTED BY C.P.U.C.)
DATE FILED JUN 14 2012
EFFECTIVE JUN 12 2012

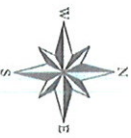
DECISION NO. D. 12-06-016

DIRECTOR - Rates & Regulatory
TITLE

RESOLUTION



- Legend**
-  Service Area Boundary
 -  Low Pressure Zones
 -  Provision of service by contract outside tariffed service area.




CALIFORNIA
AMERICAN WATER
SERVICE AREA MAP
MONTEREY COUNTY
DISTRICT
RALPH LANE

CALIFORNIA-AMERICAN WATER COMPANY
1033 B Avenue, Suite 200
CORONADO, CA 92118

Revised C.P.U.C. SHEET NO. 6590-W

CANCELLING Original C.P.U.C. SHEET NO. 4043-W

(See Attached -- Monterey County District Tariff Area--PG 11)

(TO BE INSERTED BY UTILITY)
ADVICE LETTER NO. 948

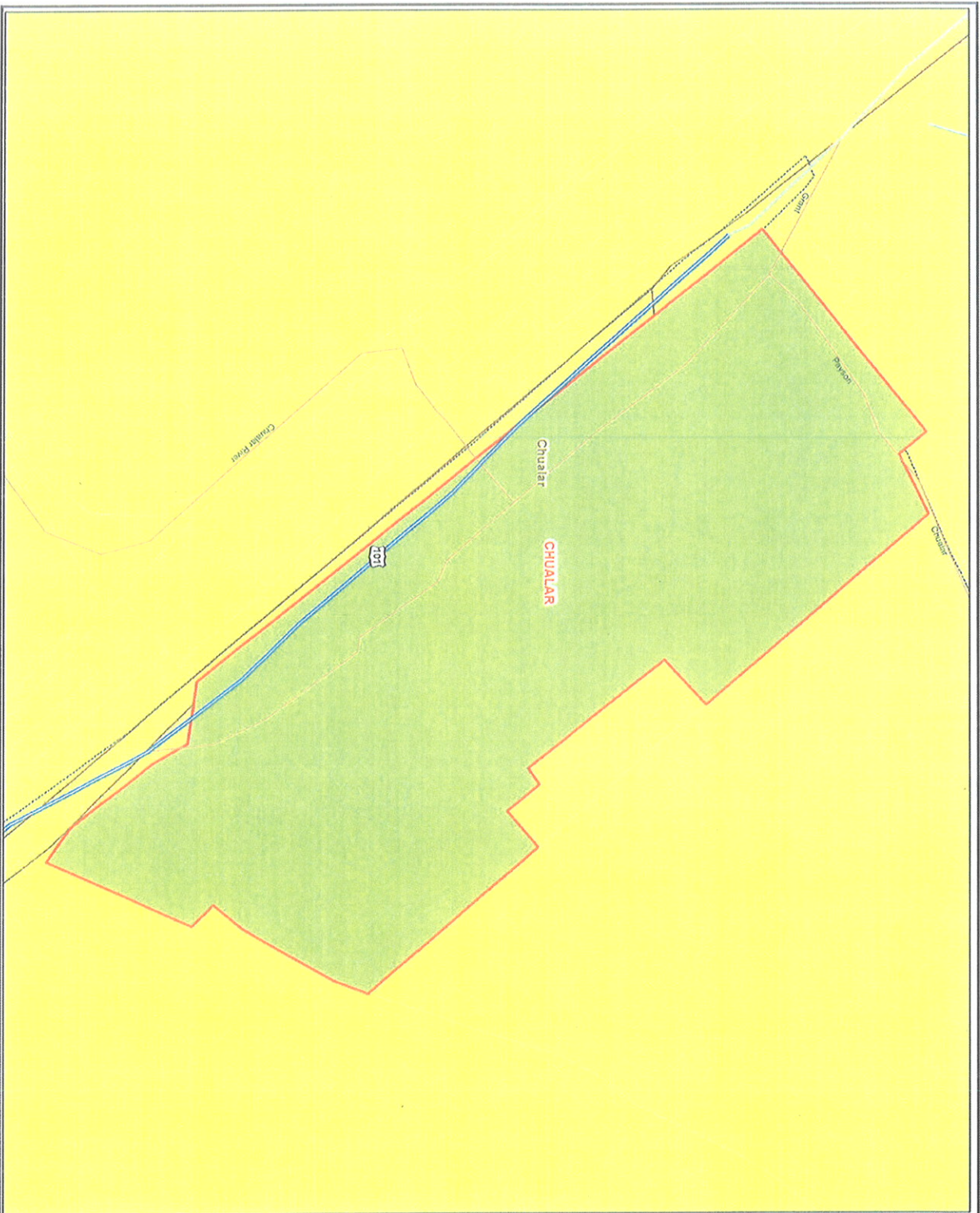
ISSUED BY
D. P. STEPHENSON
NAME

(TO BE INSERTED BY C.P.U.C.)
DATE FILED JUN 14 2012
EFFECTIVE JUN 12 2012

DECISION NO. D. 12-06-016

DIRECTOR -- Rates & Regulatory
TITLE

RESOLUTION _____



- Legend**
- Service Area Boundary
 - Law/Pressure Zones
 - Provision of service by contract outside tariffed service area.



GALIFORNIA
AMERICAN WATER
SERVICE AREA MAP
MONTEREY COUNTY
DISTRICT
CHUALAR

CALIFORNIA-AMERICAN WATER COMPANY
1033 B Avenue, Suite 200
CORONADO, CA 92118

Original C.P.U.C. SHEET NO. 7054-W
C.P.U.C. SHEET NO. NEW

(See Attached – Monterey County District Tariff Area-- Garrapata)

(Continued)

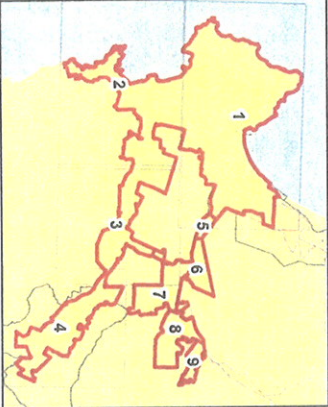
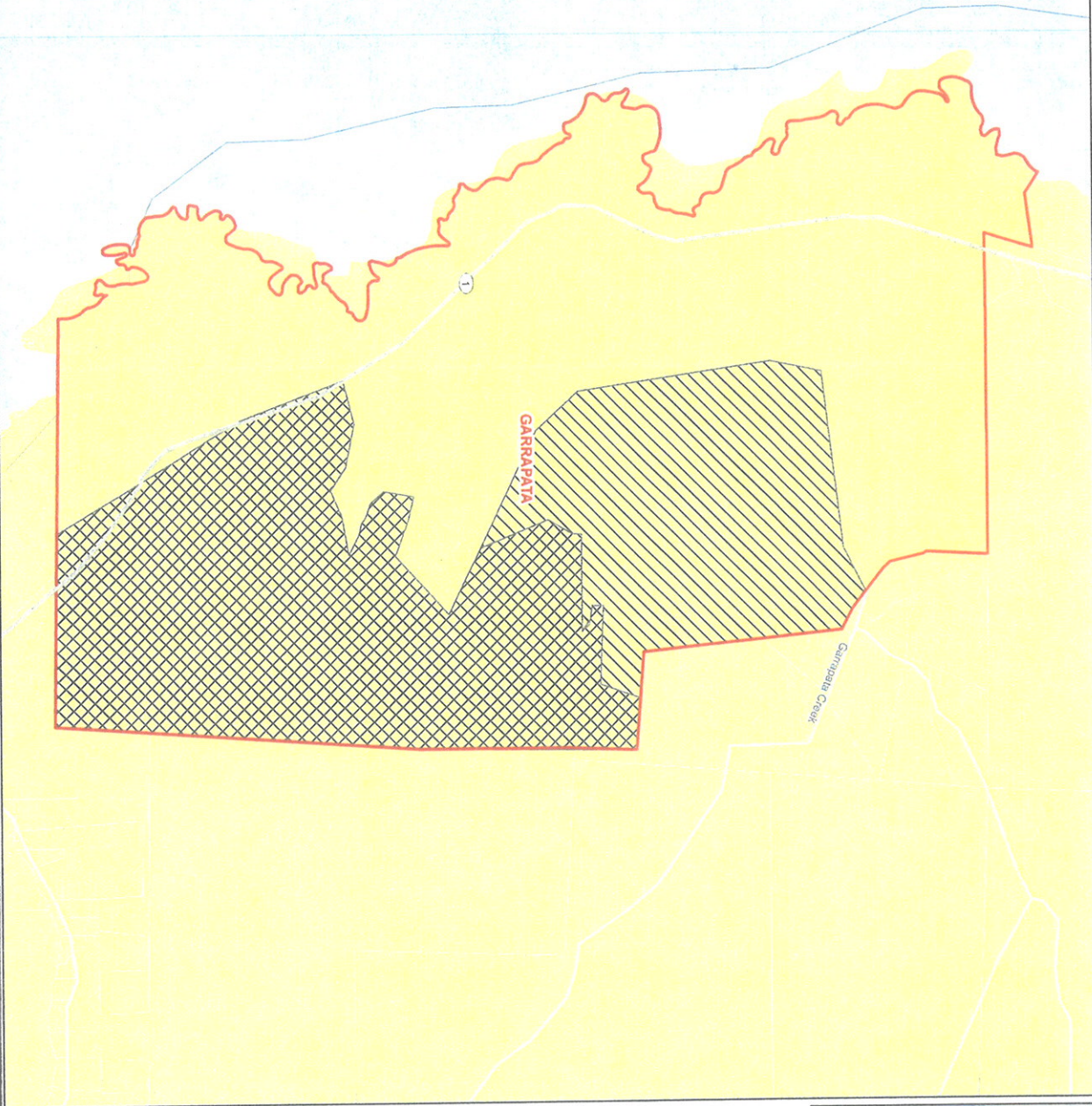
(TO BE INSERTED BY UTILITY)
ADVICE LETTER NO. 992

ISSUED BY
D. P. STEPHENSON
NAME

(TO BE INSERTED BY C.P.U.C.)
DATE FILED MAR 27 2013
EFFECTIVE APR - 1 2013
RESOLUTION _____

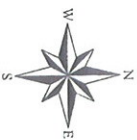
DECISION NO. D.13-01-033

DIRECTOR – Rates & Regulatory
TITLE



Legend

-  Service Area Boundary
-  Lower Elevation Zone
-  Middle Elevation Zone
-  Upper Elevation Zone



**CALIFORNIA
AMERICAN WATER**
SERVICE AREA MAP
MONTEREY COUNTY
DISTRICT
GARRAPATA

Monterey County Service Area Map

Sheet 13

(See Attached- Monterey County District Tariff Area)

(N)

(TO BE INSERTED BY UTILITY)

Advice 1381
Decision

ISSUED BY

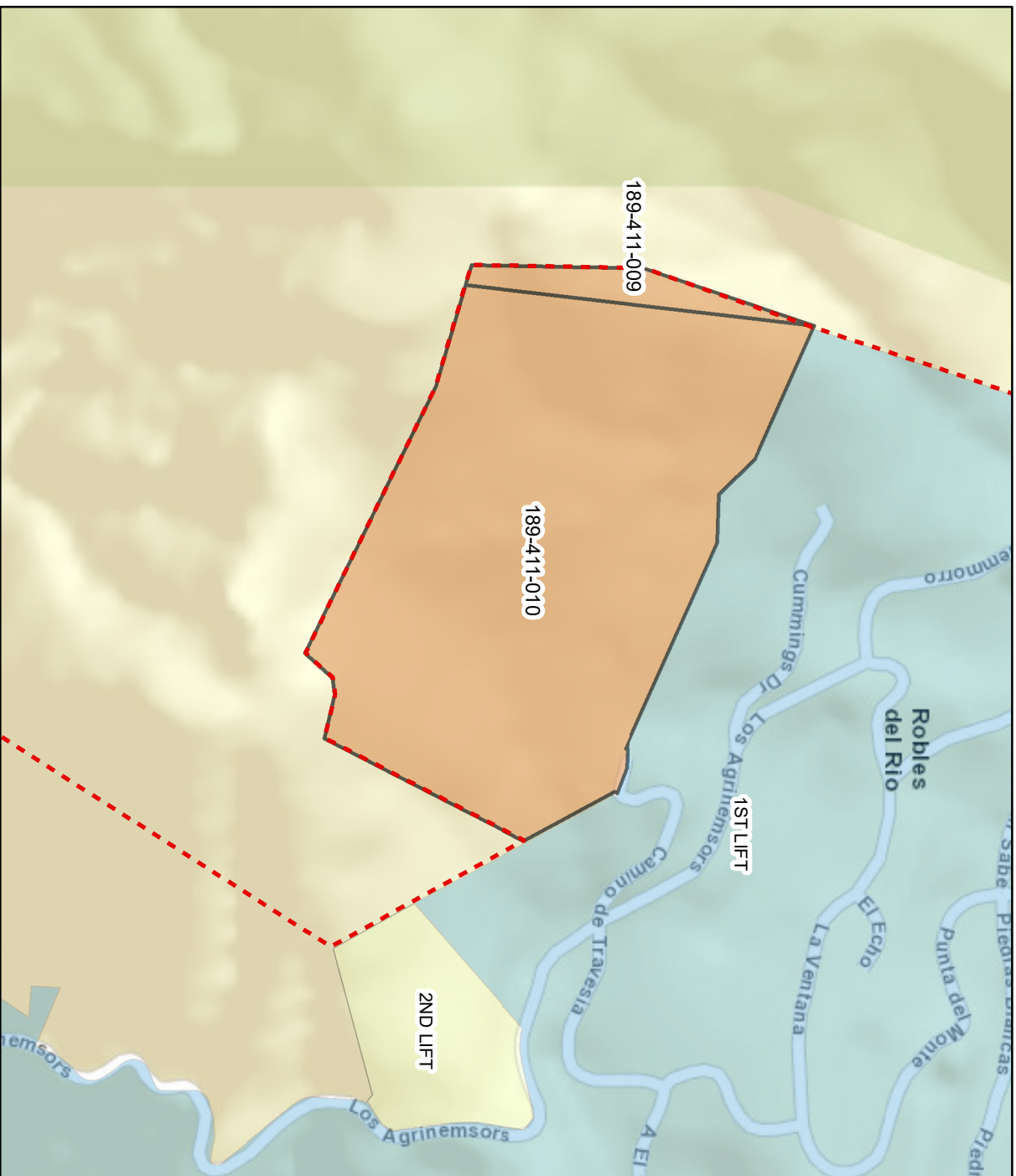
J. T. LINAM
DIRECTOR - Rates & Regulatory

(TO BE INSERTED BY C.P.U.C.)


Date Filed 07/29/2022
Effective 08/28/2022
Resolution _____

Monterey Main





Moo Properties in Carmel Valley

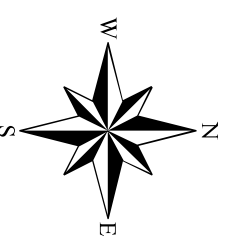


Legend

 Service Area Boundary for Monterey Main

Pressure Zones

-  1ST LIFT
-  2ND LIFT
-  GRAVITY
-  Parcels - Low Pressure



Service Layer Credits: Sources: Esri, HERE, Garmin, USGS, Intermap, INCREMENT P, NRCan, Esri Japan, METI, Esri China (Hong Kong), Esri Korea, Esri (Thailand), NGCC, (c) OpenStreetMap contributors, and the GIS User Community